

MAP OF THE CONFERENCE VENUE AT ECOLE POLYTECHNIQUE

Monday 5 September

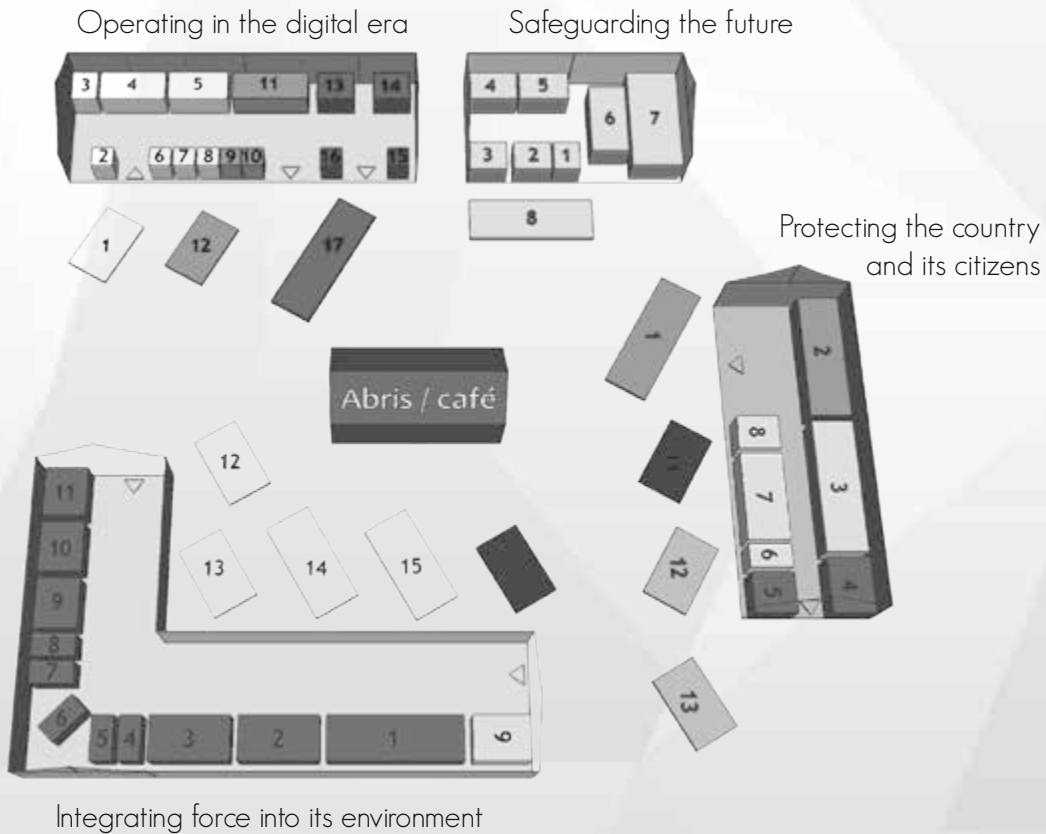
The summer defence conference will be held at Ecole Polytechnique on Monday 5 September. The esplanade at the school has been specially laid out to present the armed forces to you according to four themes: “Protecting France and its citizens”, “Integrating force into its environment”, “Commanding in the digital age” and “Safeguarding the future”.



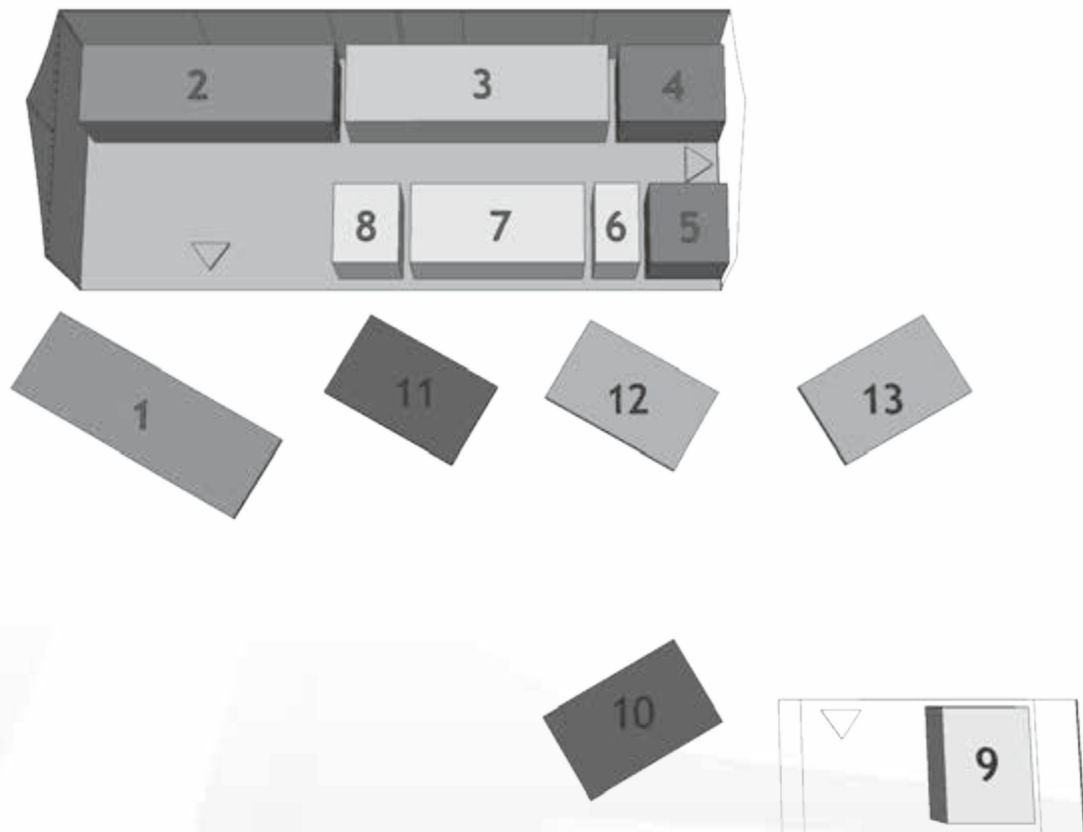
Overview of the site



Close-up view of the esplanade



Armed forces presentation area - Overall plan



1 ECUME, Navy commando boat

2 Naval defence:
 The network of signal stations
 The naval police
 Clearance divers
 Naval counter-terrorism
 Captain Aviso: Example of a rescue mission

3 Aviation security
 Fighter pilot on the alert
 Helicopter interception team
 Air police officer

4 FORMiSC - Civil defence military units

5 The Paris fire brigade

6 Ballistic protection equipment

7 Ground defence posture
 The SENTINELLE group

8 AUXILIUM, smart phone link

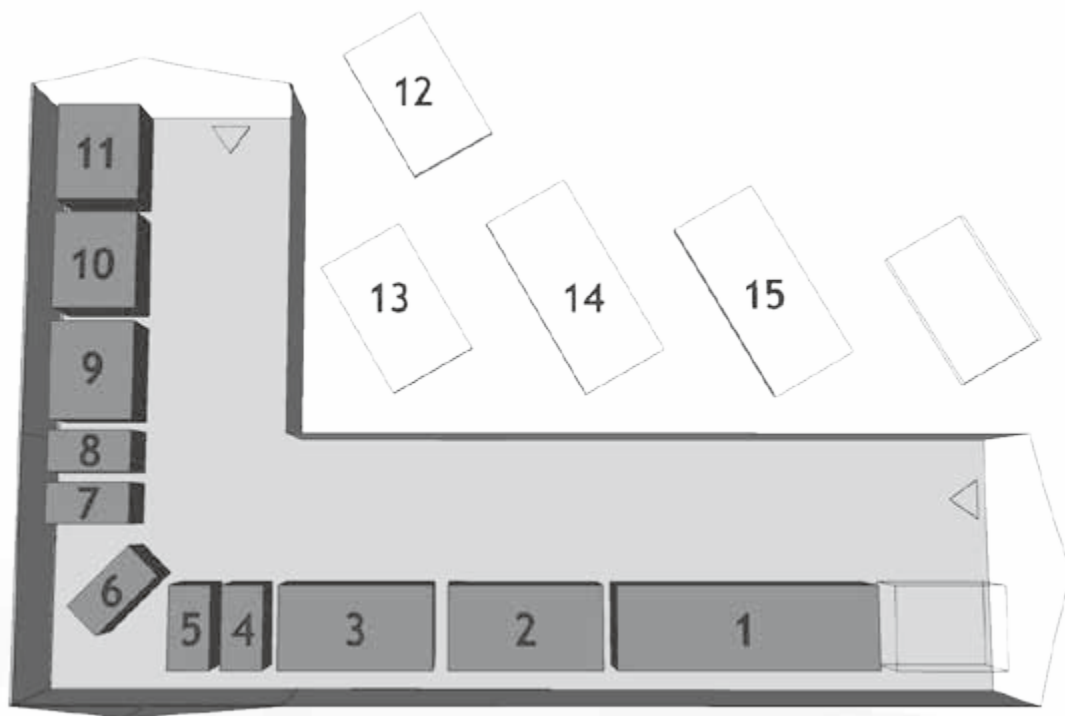
9 Trafficking prevention

10 Quad

11 Light armoured vehicle

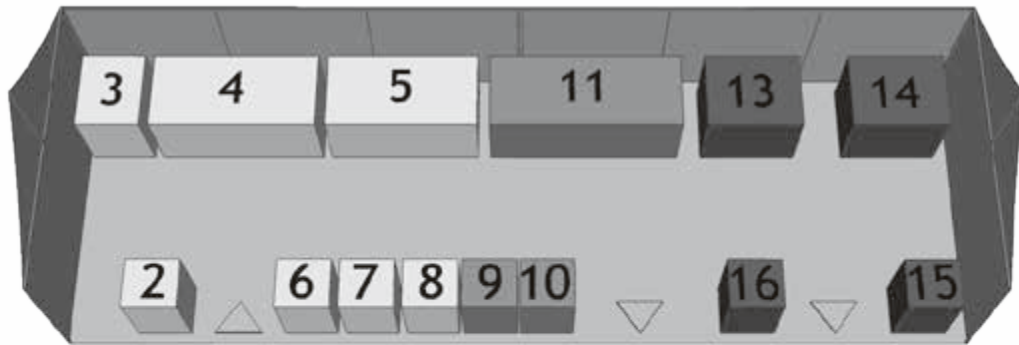
12 Paris fire brigade vehicle

13 Civil defence vehicle



- 1 Military effects: BARKHANE combat unit, Fighter pilot, Navy commandos, Tiger pilot – Multiple rocket launcher crew
- 2 Military search unit, IED search
- 3 ARDE unit (search and detection of explosives), IED neutralisation, Dog team
- 4 Unit deployed alongside partner forces in Mali
- 5 Officer detached to MINUSMA
- 6 Officer engaged in a joint mission in Africa
- 7 Officer engaged in the Gulf of Guinea - CORYMBE
- 8 Commander of the air base in Niamey

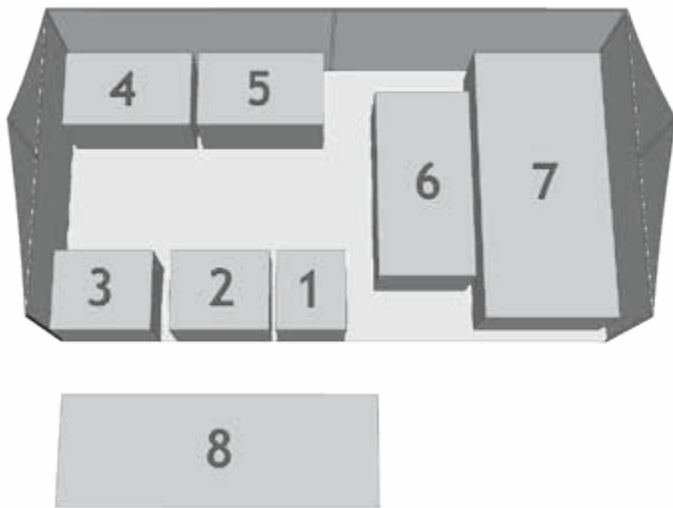
- 9 Humanitarian freight pallet
- 10 CIMIC / TAC Team / Influence operation, Non-governmental organisation
- 11 PSYOPS tactical team, DTP-video-radio
- 12 PSYOPS Land Rover
- 13 CIMIC Land Rover
- 14 VPS - Special forces patrol vehicle
- 15 VBCI - Armoured infantry fighting vehicle



- 1 VHL NC1, aircraft detection and response coordination
- 2 NC1 radar
- 3 Military satellite observation centre
- 4 Drone cockpit, 1/10 scale model of a Harfang
- 5 ISRIA, the real-time sharing of drone footage
- 6 JICC, tactical data management
- 7 EGI, digital mapping
- 8 EC & EDCM, RAP Mali, establishment of the tactical situation in the air in Mali

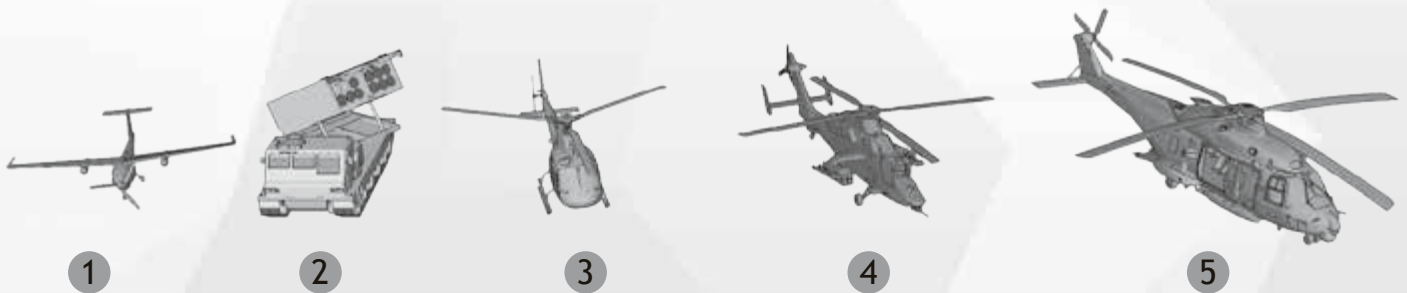
- 9 JFACC, Joint Force Air Component Command in Lyon
- 10 Tactical command center (ground)
- 11 ATL2, scale model GAN, establishment of the tactical situation and command from the sea
- 12 VAB VENUS, nomadic command vehicle communicating via satellite

- 13 DACAS, Digitally Aided Close Air Support
- 14 SICS system of communication between infantrymen and unit commanders
- 15 PAMELA, surface-to-air defence missile
- 16 Sensors and image exploitation
- 17 CMD3D, third dimension defence coordination center



- 1 DGA LAB, a tool for defining military needs
- 2 Scale model of an A330 MRTT
- 3 Scale model of a tactical drone system (TDS)
- 4 BARRACUDA, holographic pyramid, scale model
- 5 EVITAC, tactical video exploitation system
- 6 Joint light helicopter
- 7 Zone Duplex FTI, collaborative work platform for designing future equipment:
Example of a mid-sized frigate
- 8 GRIFFON

Bottom of the esplanade



- 1 Patroller tactical drone
- 2 Multiple rocket launcher
- 3 FENNEC:
- interception of potentially hostile aircraft
- search and rescue of aircraft in difficulty
- 4 TIGER: crews
- 5 NH90: crews and clearance divers